

**FIGURE 5C (ii)  
XC211 - NEWTOWN**

**NOTES:**

1. ALL DIMENSIONS ARE IN METRES UNLESS OTHERWISE STATED

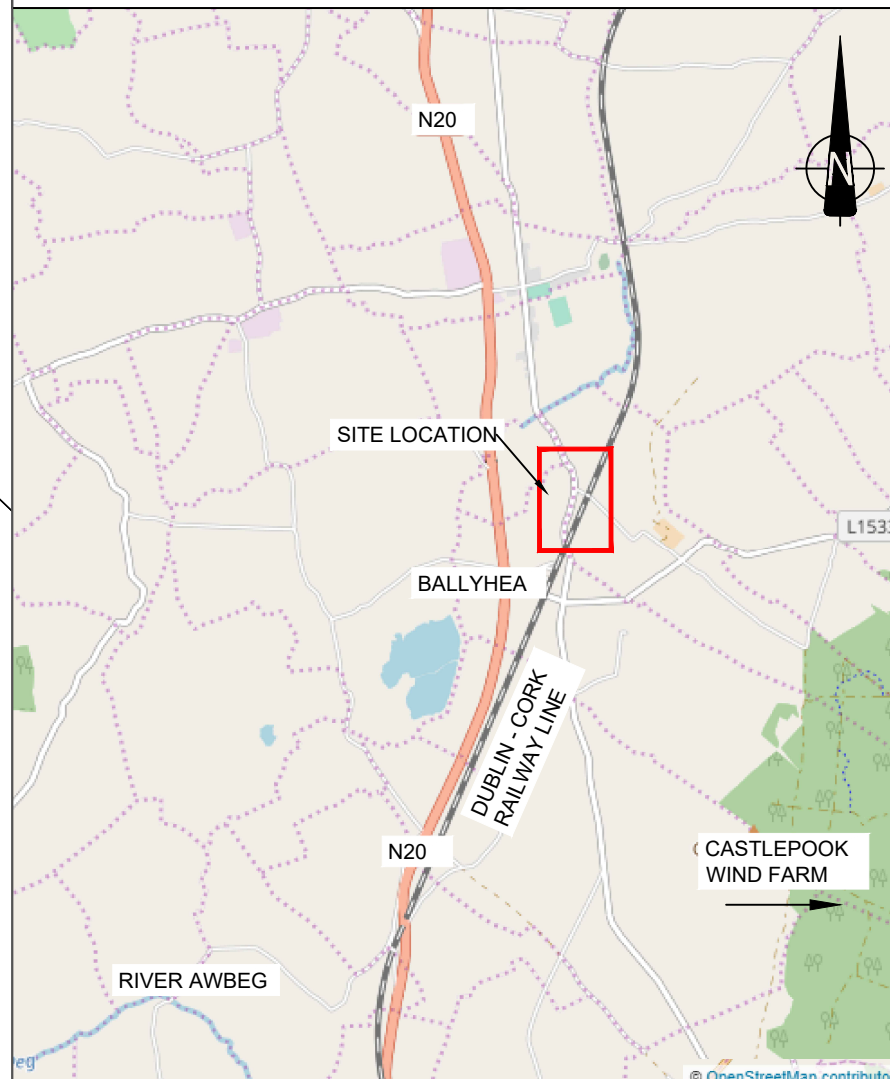
**LEGEND**

- PROPOSED ROAD ALIGNMENT
- PROPOSED FOOTWAY PAVEMENT
- PROPOSED STRUCTURE
- WAYLEAVE - RIGHT OF WAY
- RED LINE BOUNDARY
- IRISH RAIL LAND OWNERSHIP
- PROPOSED SAFETY BARRIER
- PROPOSED PEDESTRIAN GUARDRAIL
- PROPOSED FENCELINE
- PROPOSED GATE
- L.P. LAMP POST
- MASONRY WALL / PROPOSED MASONRY WALL
- IR BARRIER
- PALISADE GATE
- OT EXISTING OVERHEAD TELECOM
- EXISTING OVERHEAD ESB

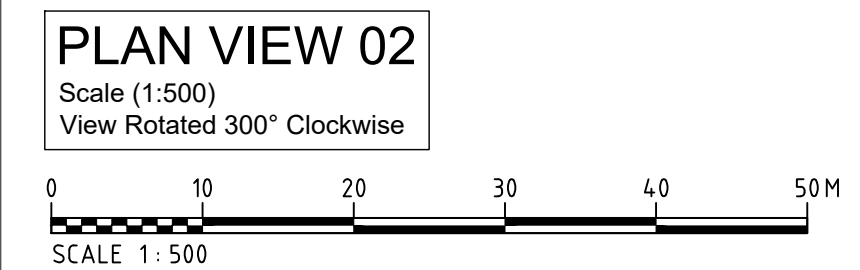
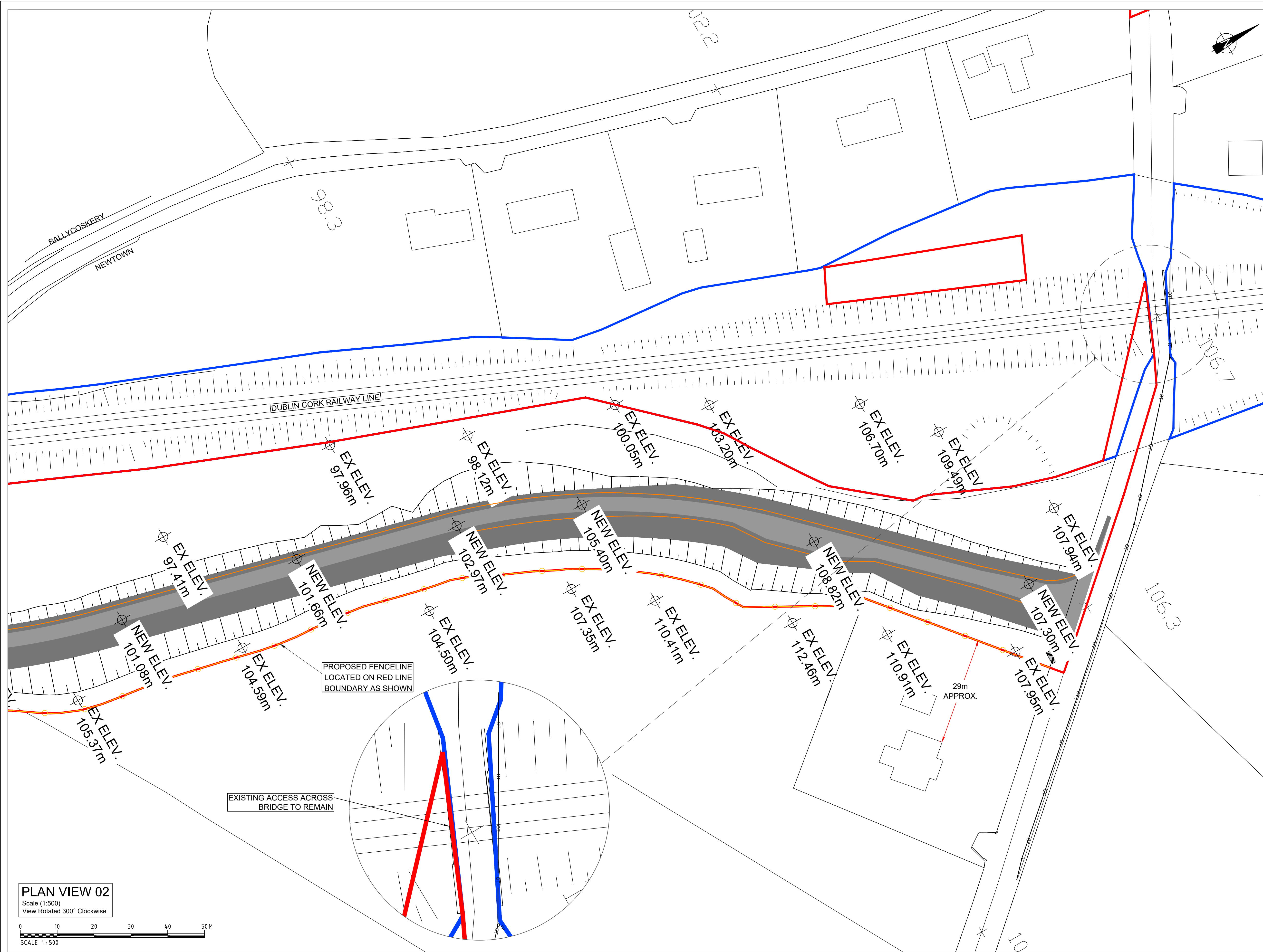
**DRAWING PREPARED BY:**

**NAME:** JOHN ROCKS  
**COMPANY:** JACOBS ENGINEERING UK LTD.  
**ADDRESS:** SECOND FLOOR, ROCHESTER BUILDING, 28 ADELAIDE STREET, BELFAST

**LOCATION PLAN**



SCALE 1:50,000  
 © Ordnance Survey Ireland. All rights reserved. Licence number EN 0039719



Rev	By	Date	Description
0	JR	SEP '20	ISSUE FOR COMMENT

Project: CORK LINE LEVEL CROSSINGS	
Component: RAILWAY ORDER SCHEDULE DRAWING	
Title: PROPOSED SITE PLAN - XC211 NEWTOWN	
Design: FMD	File Name: -
Drawn: JR	Original scales: PLAN 1:500 : A1
Checked: FMD	Date: SEP '20
Drawing No.: 32111000-JAC-LUH-XC211-DR-CH-0004ii	

